

Holocene forest dynamics in western Mediterranean islands: rates, periodicity, and trends

Fabrizio Michelangeli^{1*}, Elisa De Luca¹, Donatella Magri¹, Simone De Santis¹, Alessandra Celant¹, Matthieu Ghilardi², Matteo Vacchi³, Jordi Revellés⁴, Rita Teresa Melis⁵, Juan Ochando^{1,6}, José S. Carrión⁷, Roberta Pini⁸, Gabriel Servera-Vives⁹, and Federico Di Rita^{1*}

¹ Department of Environmental Biology, Sapienza University of Rome, Piazzale Aldo Moro 5, 00185 Rome, Italy

² CEREGE, CNRS-AMU-IRD-Collège de France-INRAE, Aix-en-Provence, France

³ Department of Earth Sciences, Università di Pisa, Pisa, Italy

⁴ Institut Català de Paleoeologia Humana i Evolució Social (IPHES-CERCA), Zona Educacional 4, Campus Sescelades URV (Edifici W3), 43007 Tarragona (Spain)/ Universitat Rovira i Virgili, Departament d'Història i Història de l'Art, Av. de Catalunya 35, 43002 Tarragona, Spain

⁵ Department of Chemical and Geological Sciences, University of Cagliari, Monserrato, 09042, Cagliari, Italy

⁶ Department of Physical sciences, Earth and environment, University of Siena, Strada Laterina, 8, 53100 Siena, Italy

⁷ Department of Plant Biology (Botany Area), Faculty of Biology, University of Murcia, Campus de Espinardo, 30100 Murcia, Spain

⁸ CNR – IGAG, Lab. of Palynology and Palaeoecology, Piazza della Scienza 1, 20126 Milano (I), Italy

⁹ ArqueoUIB, Departament de Ciències Històriques i Teoria de les Arts. Universitat de les Illes Balears

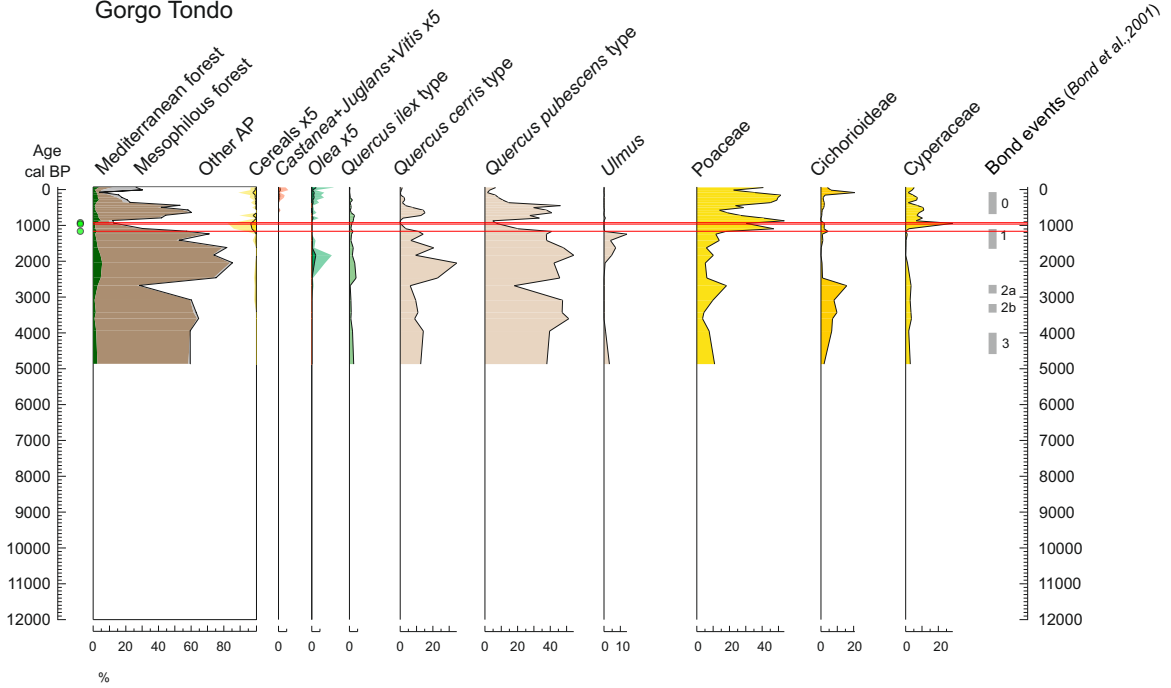
Correspondence: fabrizio.michelangeli@uniroma1.it; federico.dirita@uniroma1.it

Supplementary Figure S1

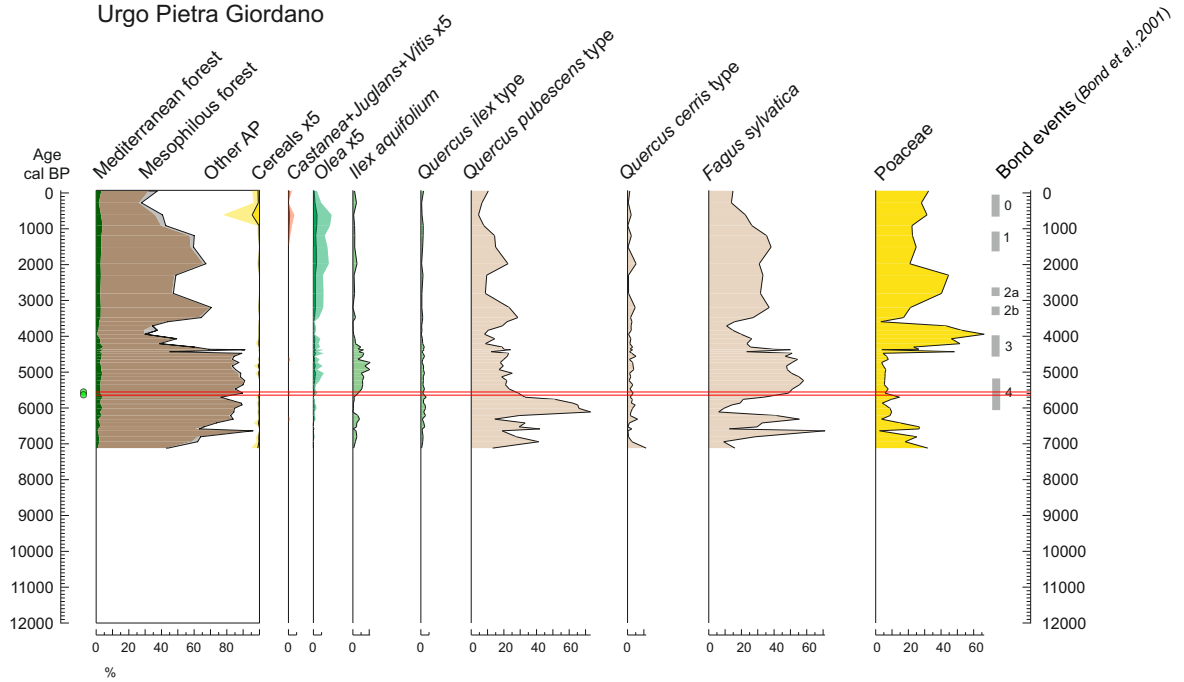
Synthetic pollen percentage diagrams of the 25 selected sites from large western Mediterranean islands. Red lines and green circles indicate peaks in RoCs estimates. Mediterranean forest in green, mesophilous forest in brown, herbs in yellow, cultivated trees and cereals in orange. Additional magnification of low-value curves are indicated in the labels (x5).

Sicily

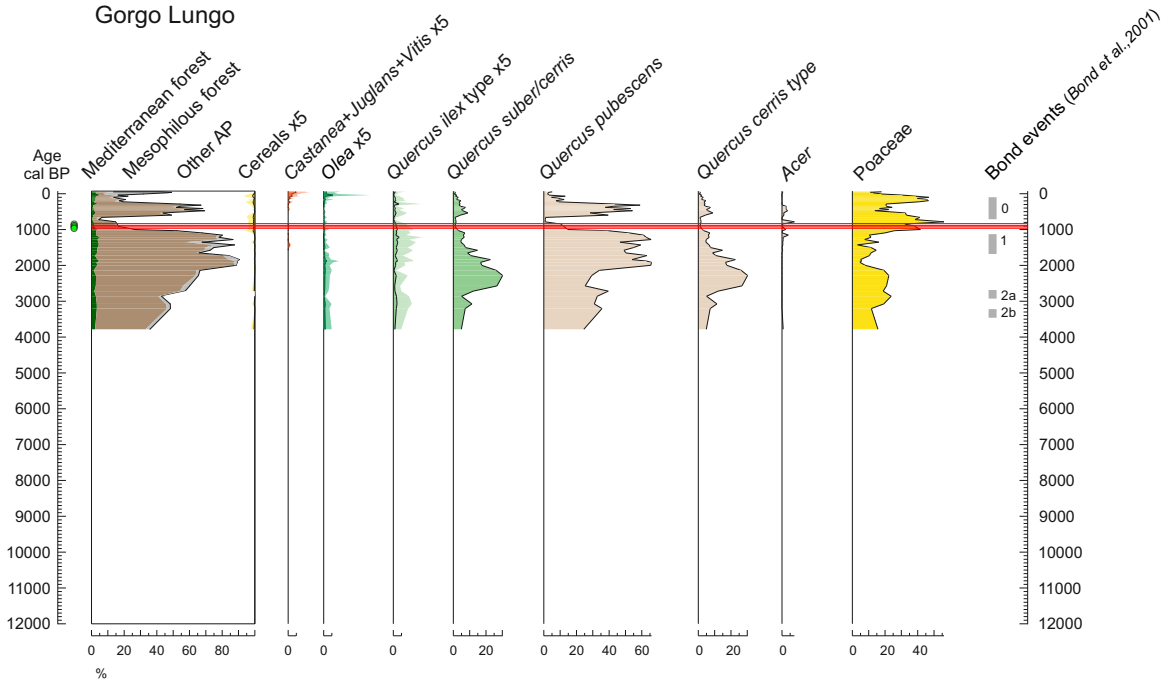
Gorgo Tondo



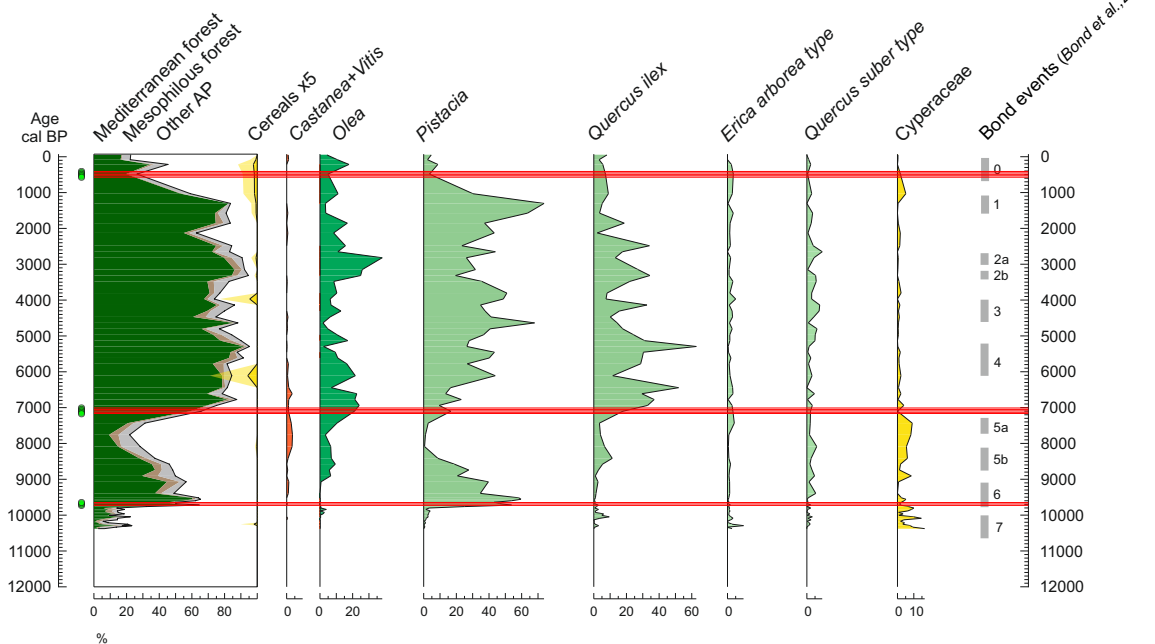
Urgo Pietra Giordano



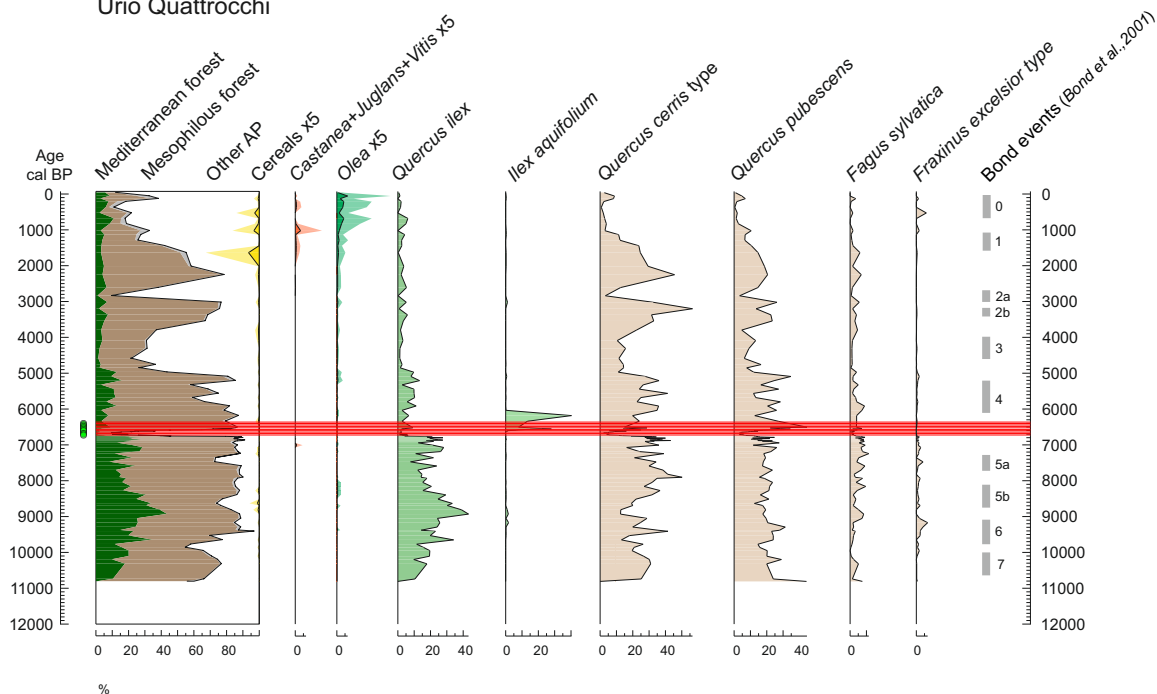
Gorgo Lungo



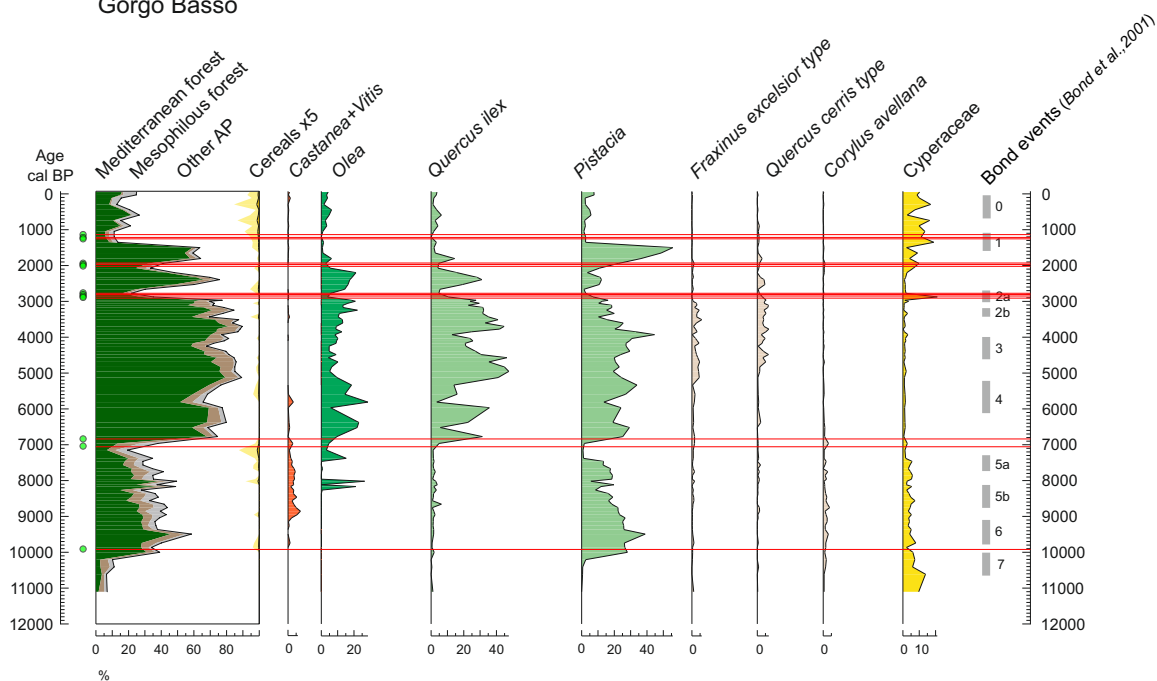
Lago Preola



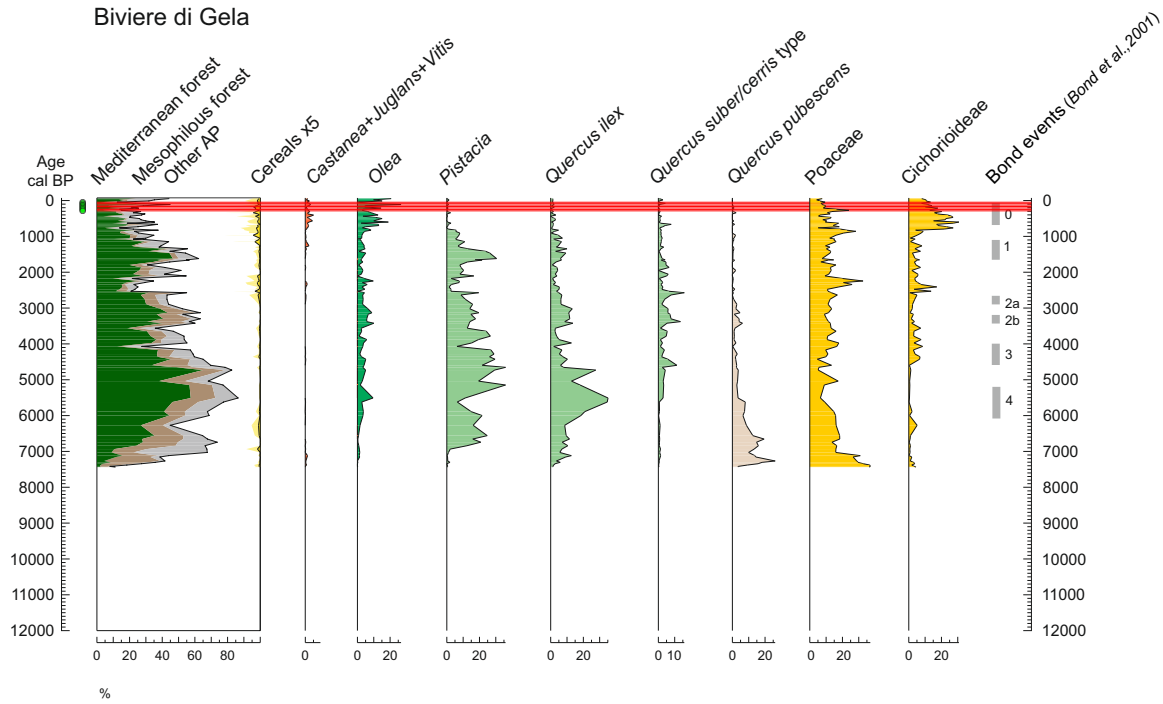
Urio Quattrocchi



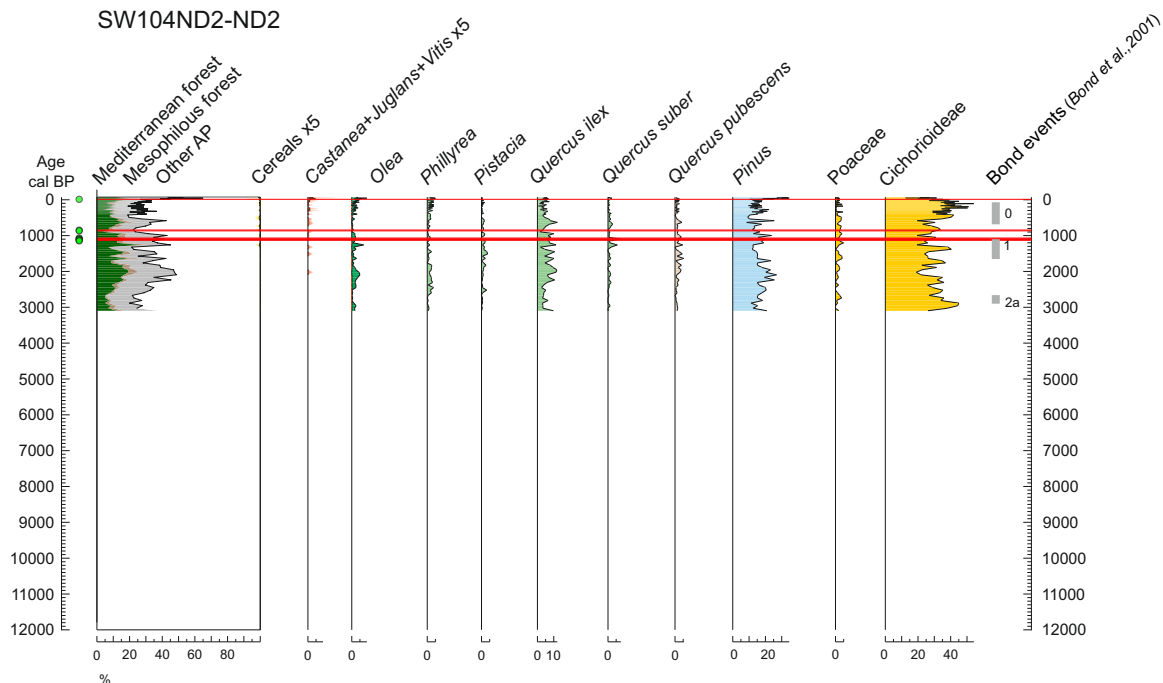
Gorgo Basso



Biviere di Gela

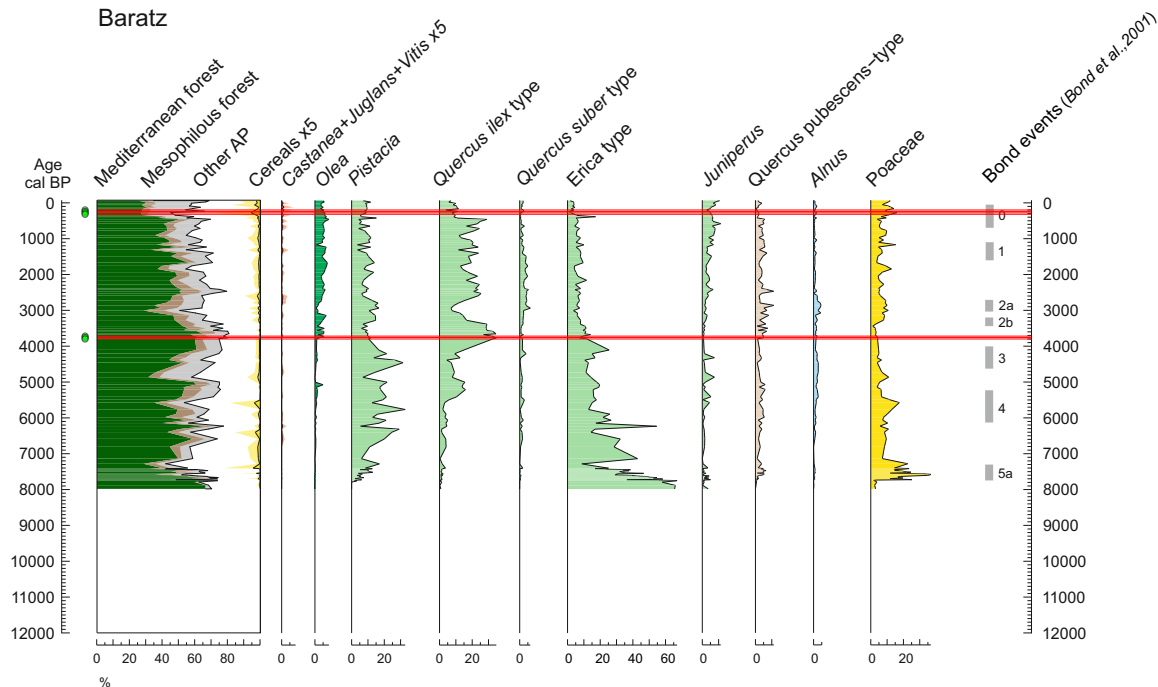


SW104ND2-ND2

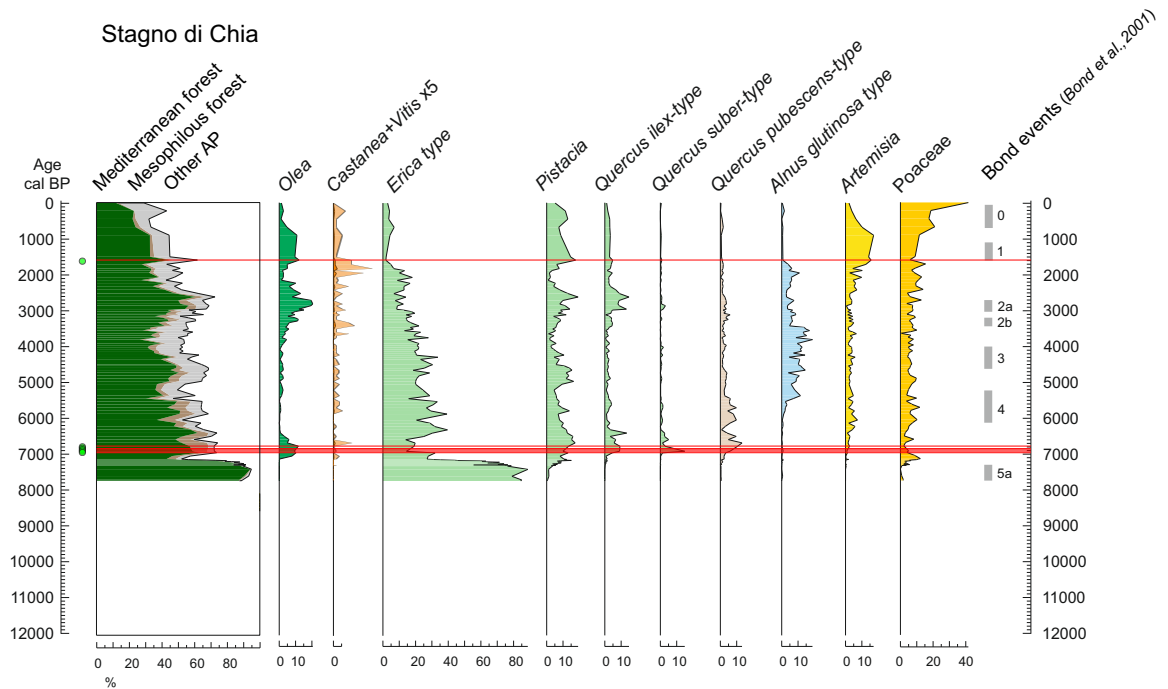


Sardinia

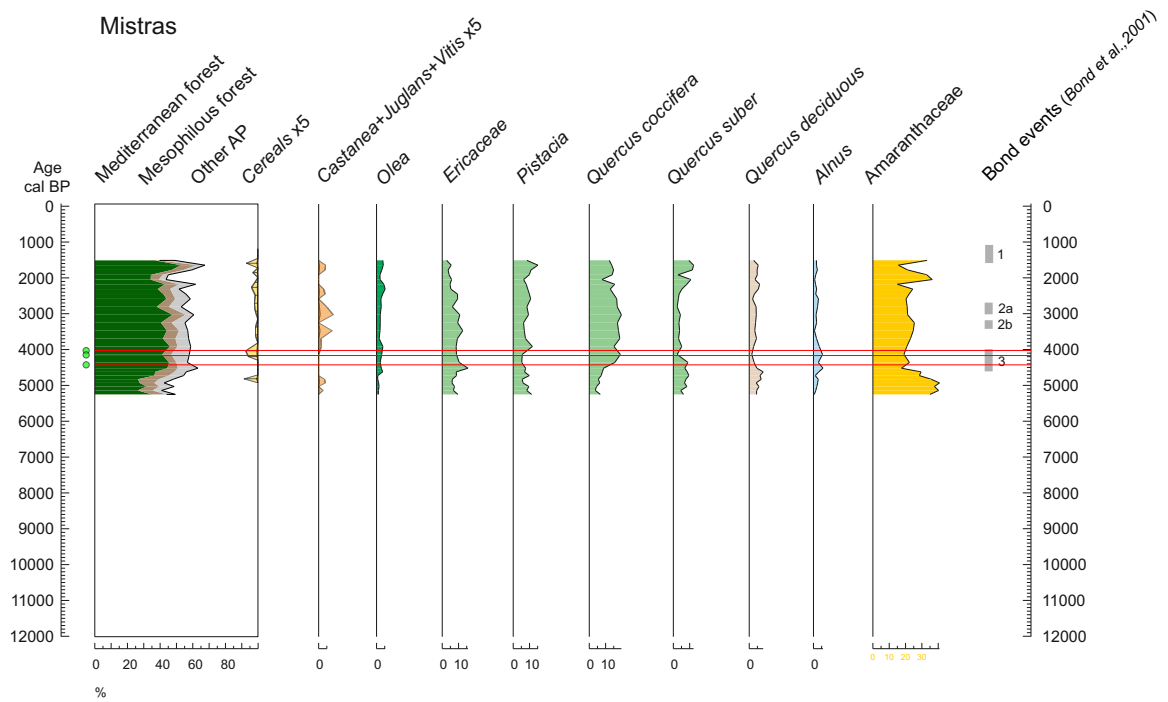
Baratz



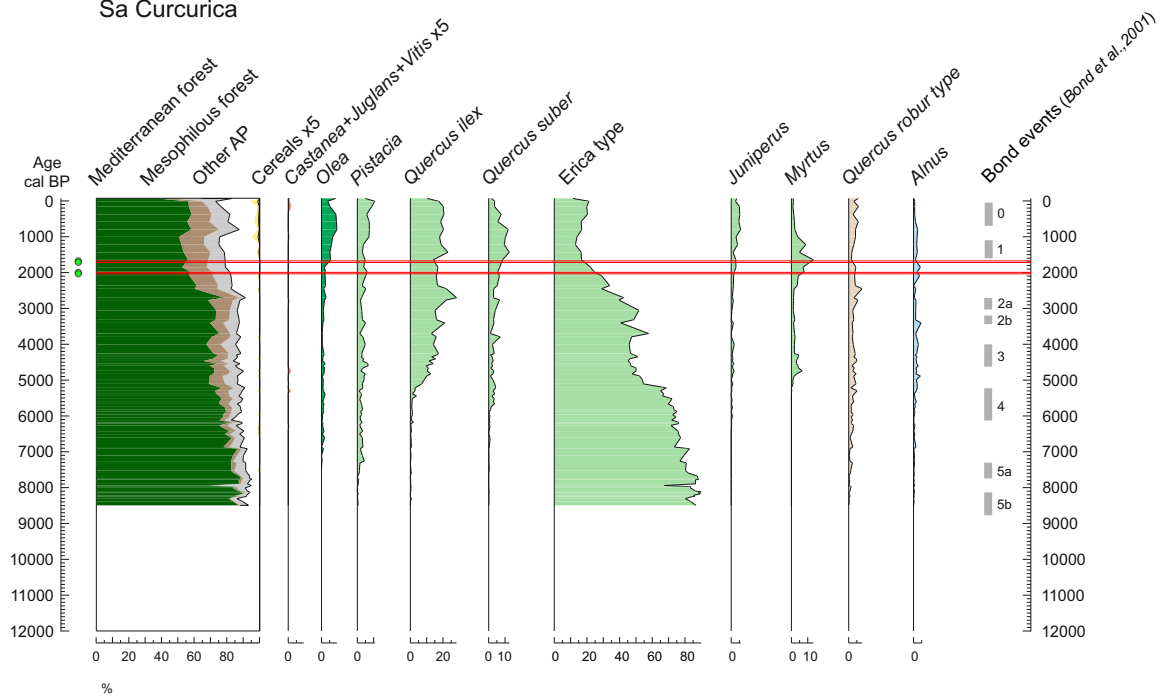
Stagno di Chia



Mistras

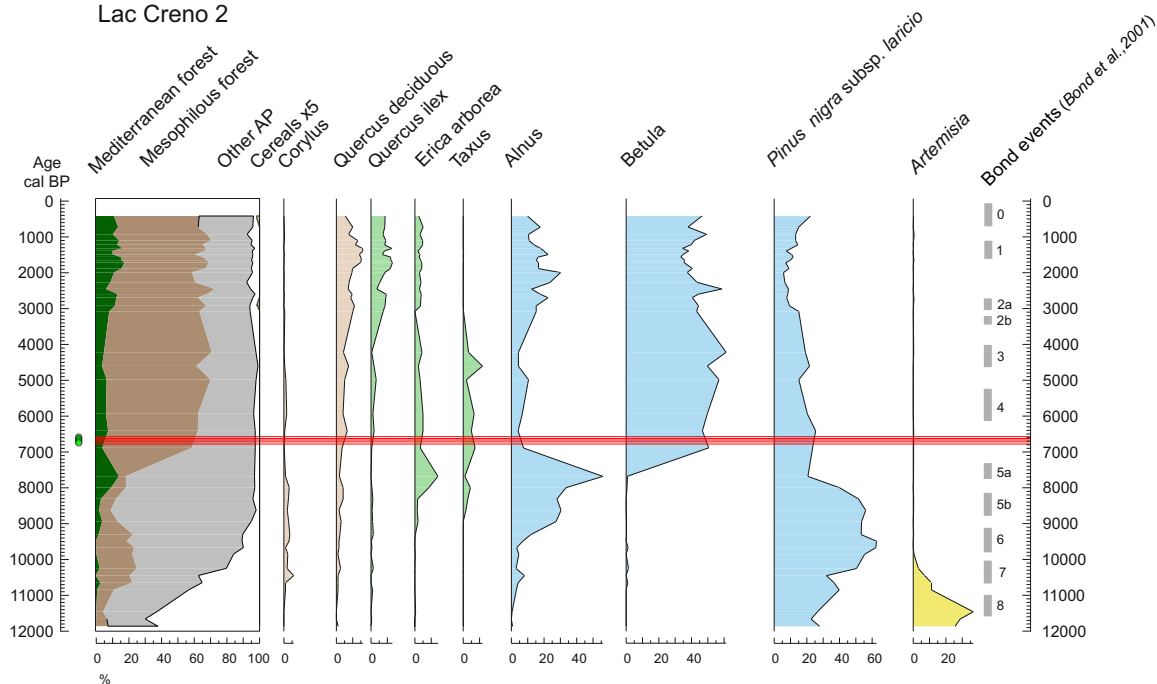


Sa Curcurica

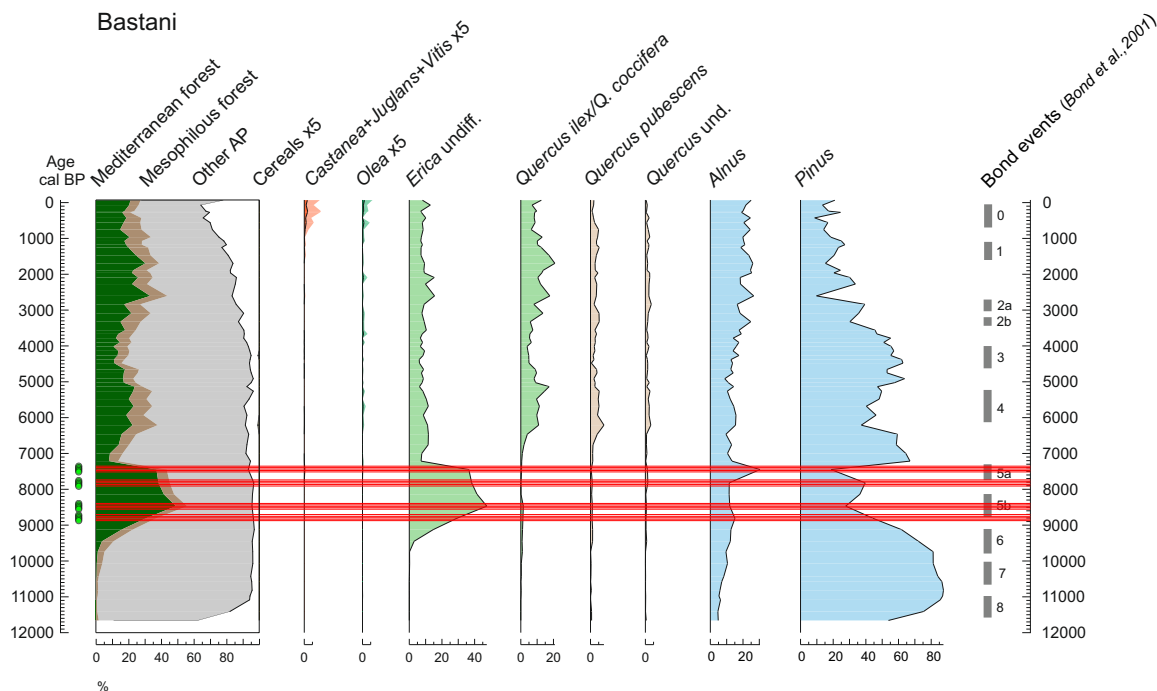


Corsica

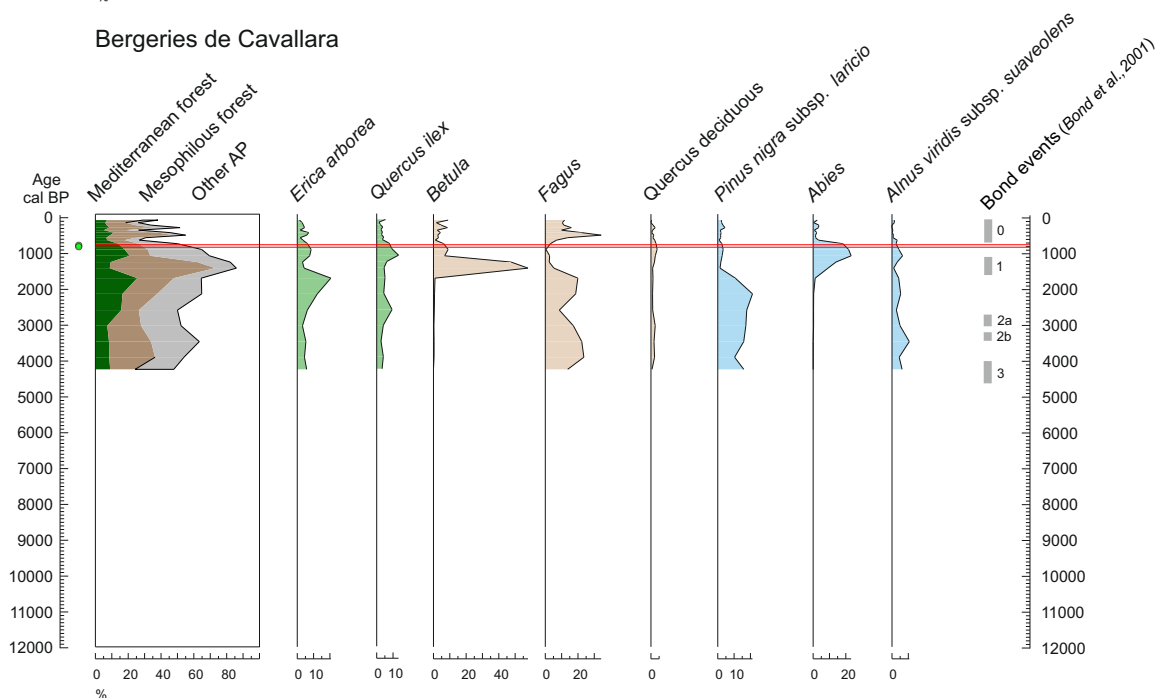
Lac Creno 2



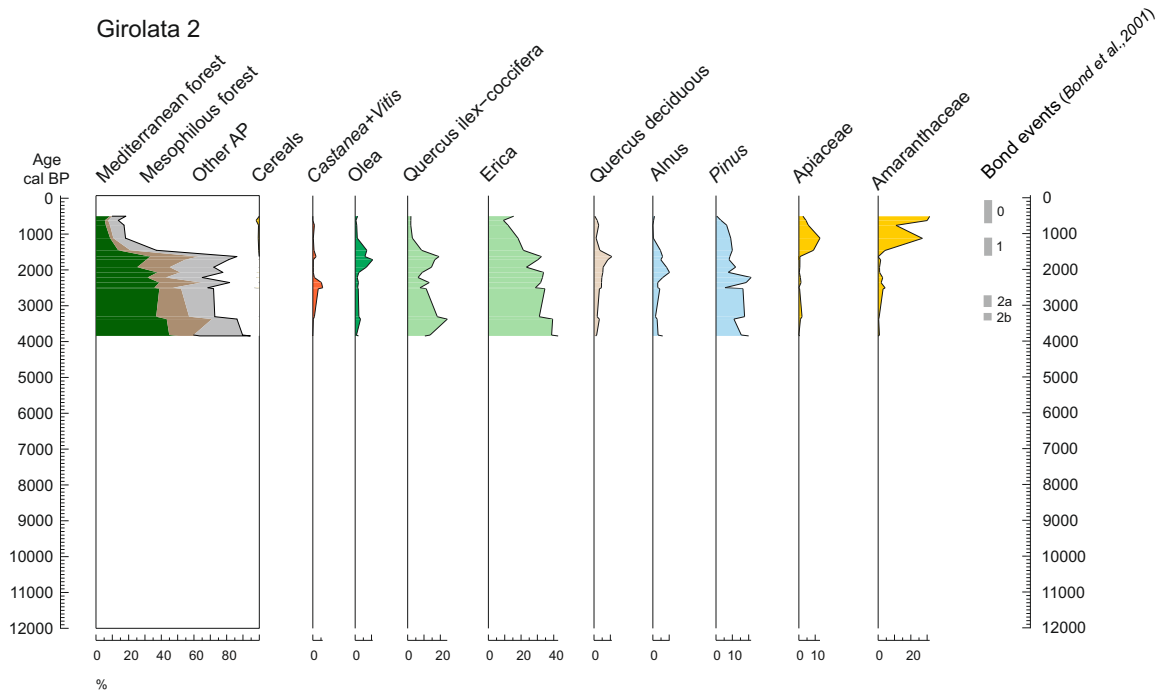
Bastani



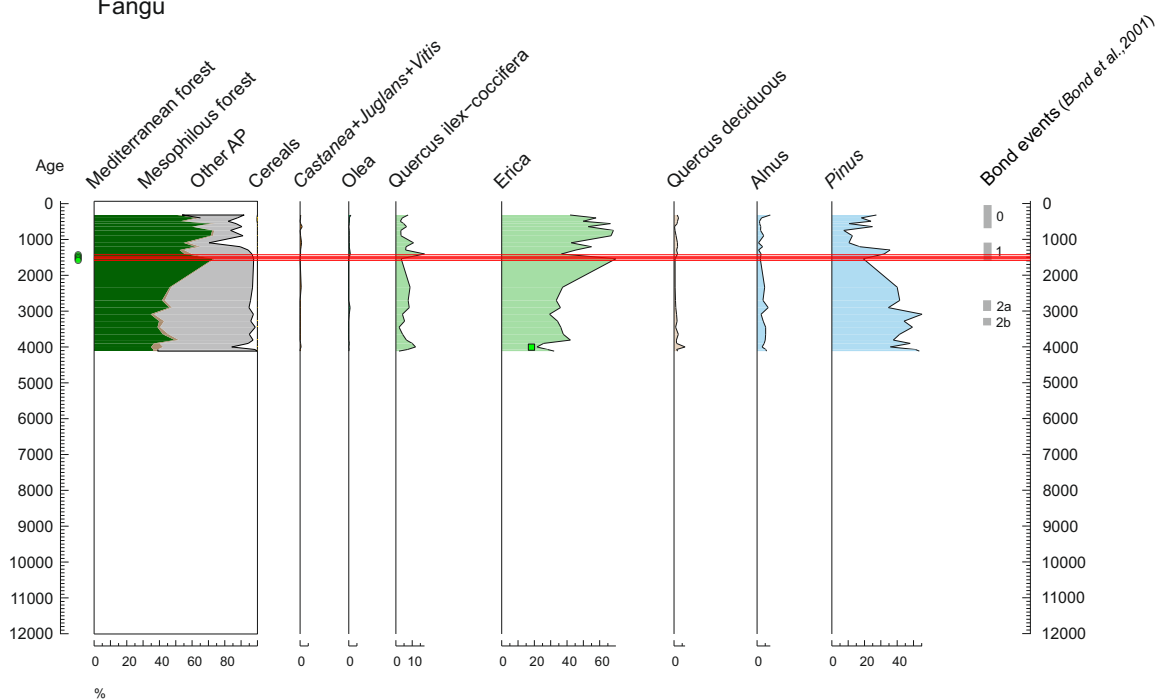
Bergeries de Cavallara



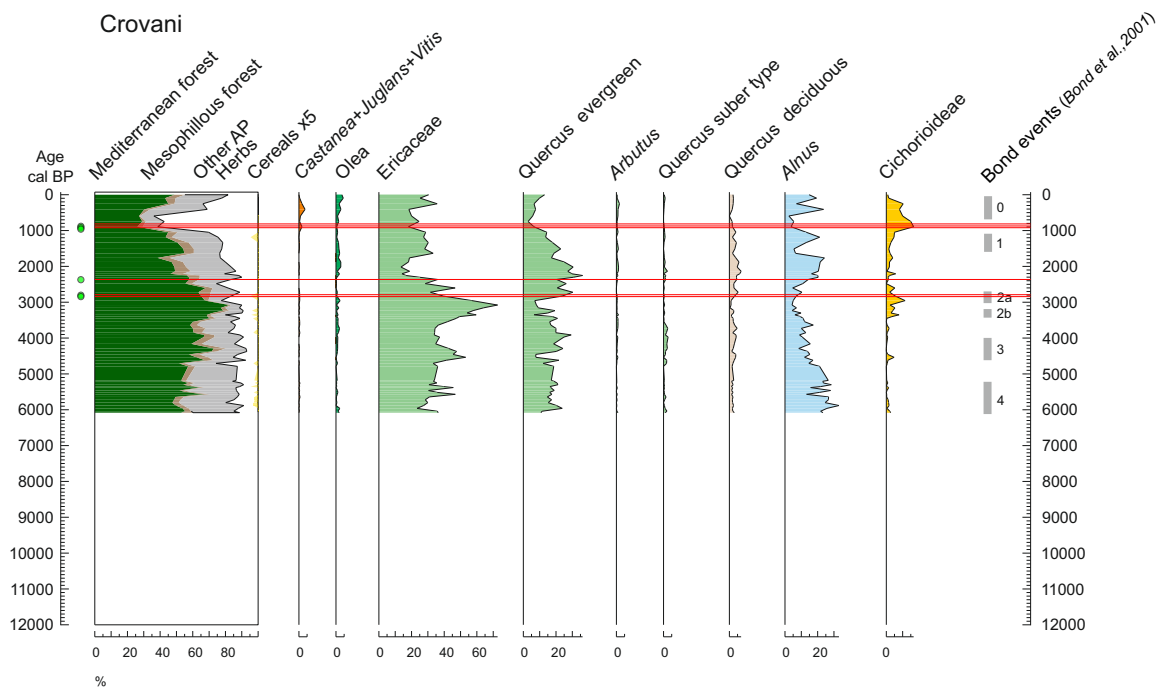
Girolata 2



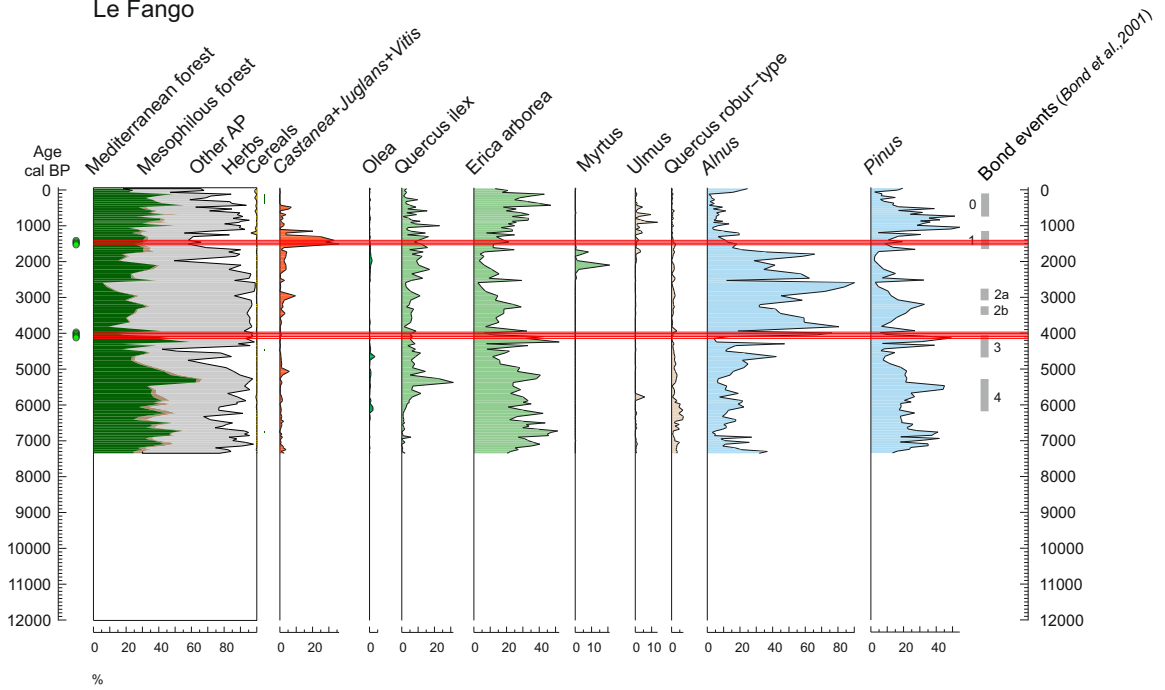
Fangu



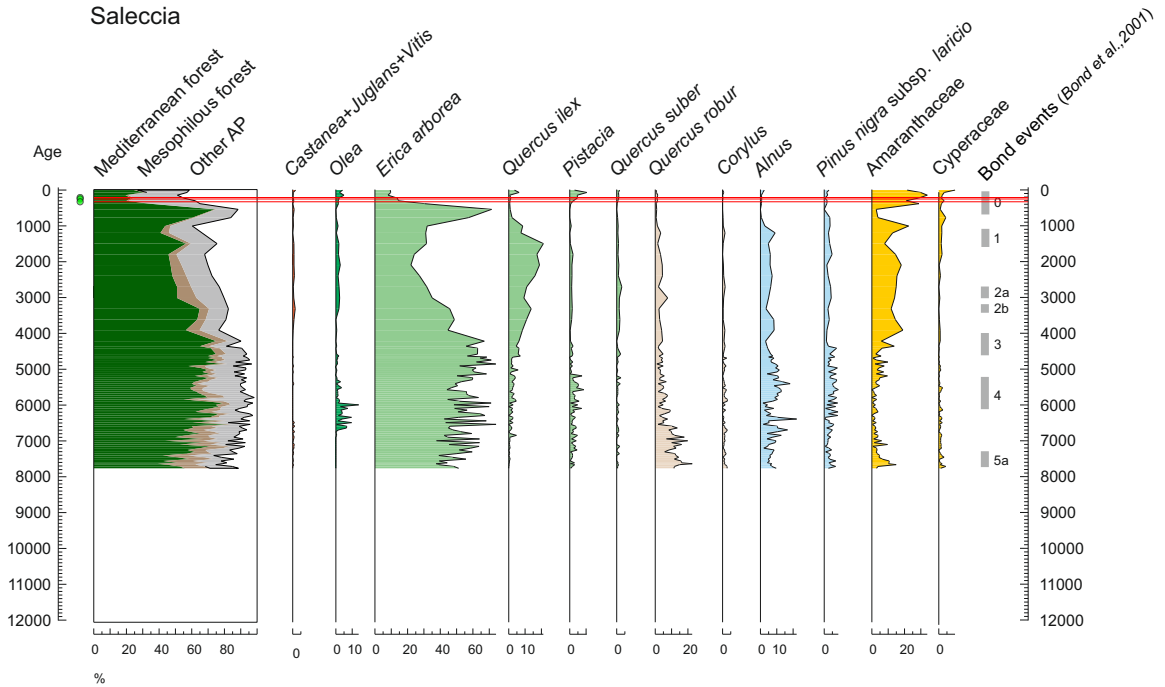
Crovani



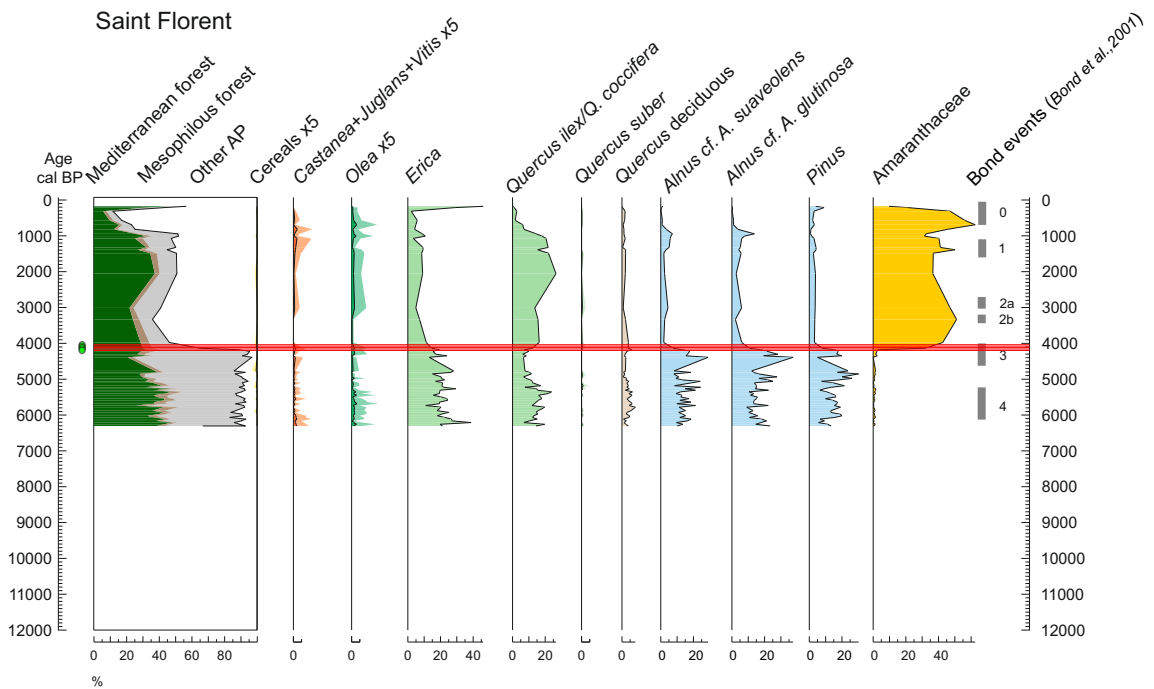
Le Fango



Saleccia

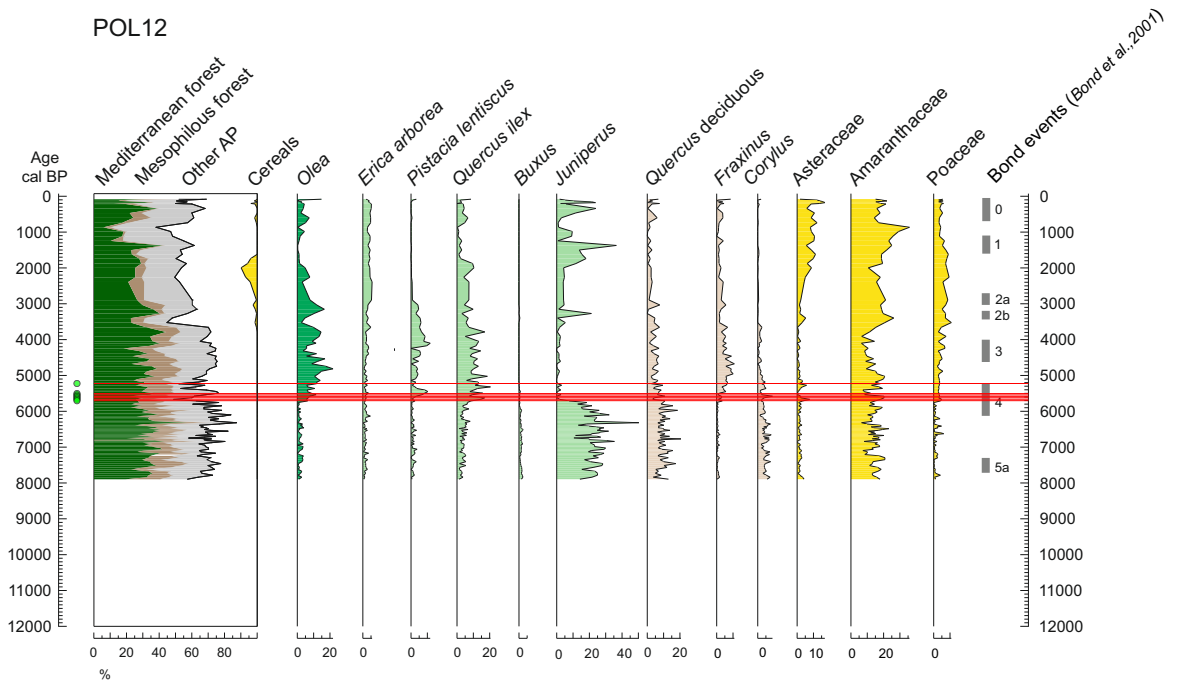


Saint Florent

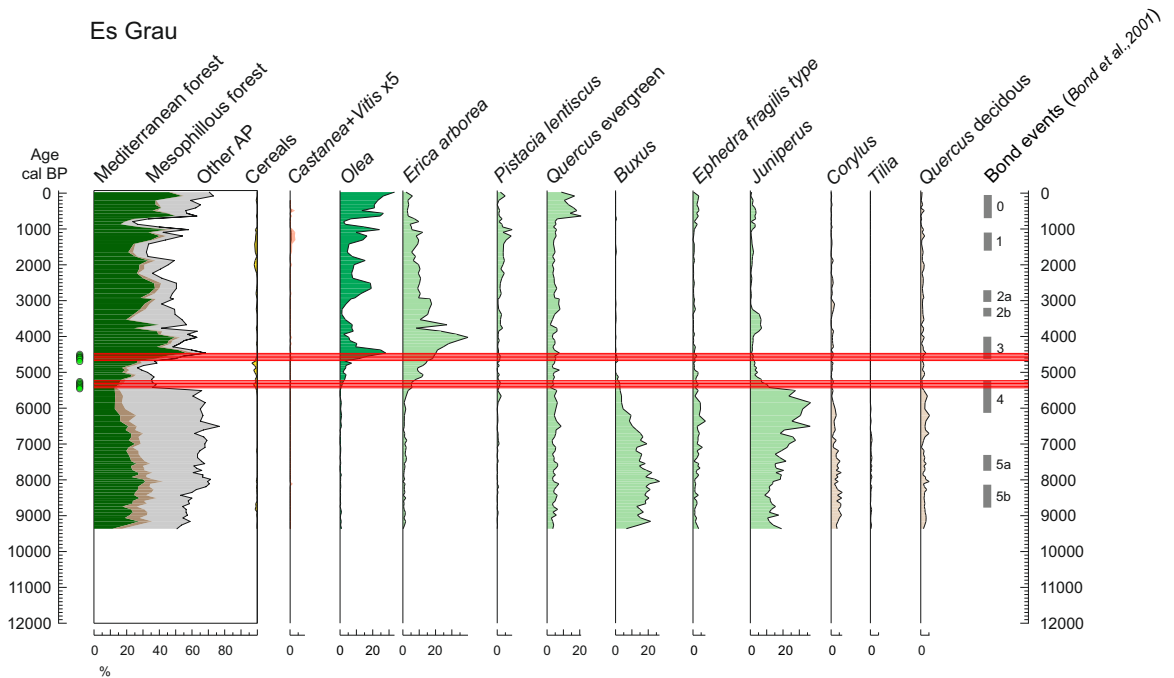


Balearic Islands

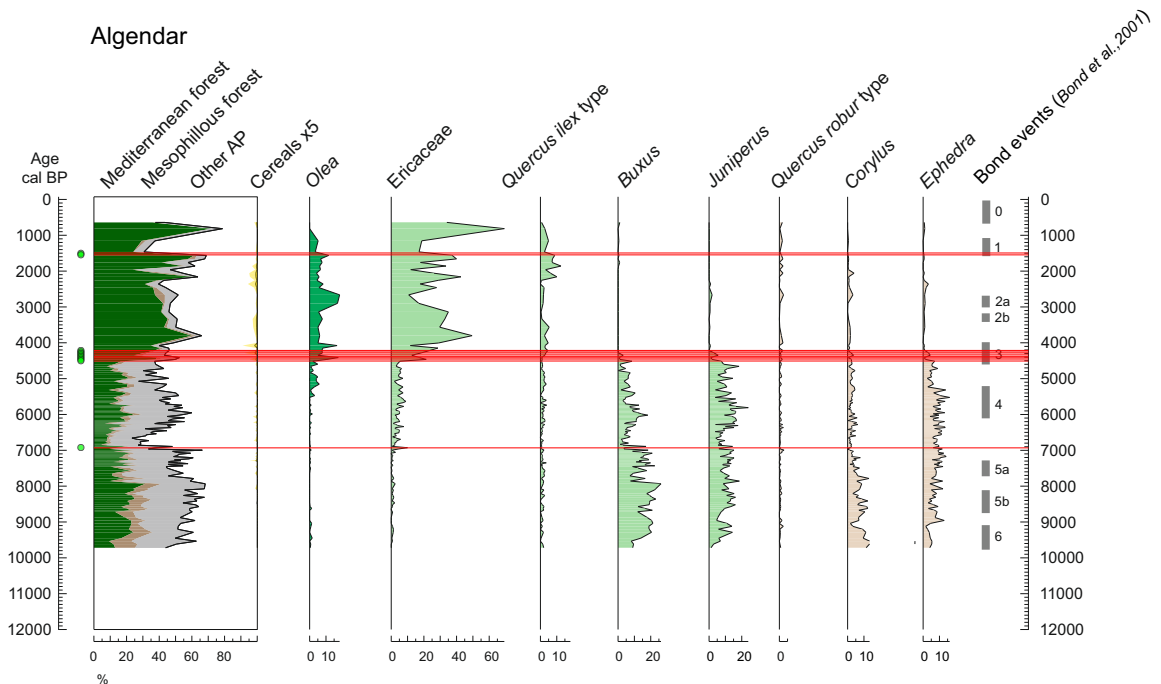
POL12



Es Grau



Algendar



Cala'n Porter

